


Approved by CC:

JUN 10 2013


STATE OF TEXAS §


COUNTY OF JOHNSON §

BEFORE ME, June O'Neal the undersigned authority, on this day personally appeared Don Beeson known to me to be the person whose name is subscribed hereto, and having been duly sworn by me on oath declared and stated that the attached copy of a Road Report, for Precinct # 4 dated June 4, 2013 is true and correct.


Commissioner, Precinct No. 4

SUBSCRIBED AND SWORN TO BEFORE ME this 4th day of June, 2013, to certify which witness my hand and official seal.


Notary for the State of Texas



**JOHNSON COUNTY PRECINCT 4
COMMISSIONER'S ANNUAL ROAD REPORT**

DATE: June 4, 2013

251.004

COMMISSIONER'S AS ROAD SUPERVISORS.

A. County Commissioner's in Johnson County are the Road Supervisors.

251.005

COMMISSIONER'S ROAD REPORT.

- 1.) For print out of roadway conditions including bridges and culverts, see "Attachment A".
- 2.) \$450,000.00 is the amount of money reasonably necessary to provide paving, seal coating, patching, oiling, adding base material and maintenance of Precinct 4's roadways.
- 3.) During this fiscal year Precinct 4 replaced approximately 264 traffic control devices. At this date we are aware of 53 defaced or torn down traffic control devices.
- 4.) No developers are constructing new roadways in Precinct 4.
- 5.) Precinct 4 has budgeted \$20,000.00 dollars for the maintenance and improvements necessary to keep bridges and culverts in good condition.

Culverts were replaced on CR 204 north of CR 105 &
CR 408

Headwalls were repaired/built on CR 204 north of CR 105 &
CR 408

251.007

CLASSIFICATION OF COUNTY ROADS.

A. All public roadways in Precinct 4 will be classified as third class roadways having less than 40 feet of roadway and some have less than 20 feet of roadway.

Road	Location	Remarks	Rate	Shot	Miles	Quad	Acquired
101	204 to 101A	Reclaimed .8 mile Primed & shot .8 mile (1st shot)	2	May-12 Aug-12	2.5	7	
101	101A to Ellis Co. line		4		0.6	7	
102	101 to 916		3		0.6	7	
102	Bois D'Arc to 202	Level up & Seal	3	2007	1.6	7	
102	204 to 916	Reclaimed 1176"	3	Nov-11 Aug-12	3.4	7	
102	202 to 204	Primed & Shot 1176' (1st shot)	3	Nov-11 Aug-12	1.3	7	
103	205 to 204	reclaimed 528' chip seal 528'	3	Nov-11 May-12	0.6	7	
103	916 to 205	Reseal	3	2007	1.5	7	
104	206 to county line	Level up	3	2007	0.6	7	
105	204 to 201A		2		2.7	7	
106	401 to I-35		4		1	3	
106	106A to 2258		3		1.75	6	
106	204 to 106A		3		1.4	6	
106	I-35 to 204		4		1.4	6	
107	206 to 204		3		2.55	6	
107	204 to I-35	level up & seal coated	3	Aug-09	1.5	6	
107	206 to 208	resealed 2000' east reclaimed primer & seal coated 6240' sealed w/ROC	3	2007 Aug-10 Oct-10 Mar-11	1.5	6	
107	208 to 210	reclaiming primer & seal coated sealed w/ROC	3	Aug-10 Oct-10 Mar-11	0.5	6	

108	210 to 212	reclaimed (Jun-11) primed w/MC-30 (Sept 11) seal coated (Sept 11)	3	Jun-11 Sept-11	0.5	6	
108	212 to 213	reclaimed (Jun-11) primed w/MC-30 (Sept 11) seal coated (Sept 11) seal coated 0.6 mis 2nd shot (June 12)	3	Jun-11 Sept-11 June-12	1	6	
108	213 east to Low Water crossing	Reclaimed & mixed in P2 stabilizer seal coated (1st shot) Reclaimed, hauled out & re- shot 740' (Oct-12)	4	May-12 June-12 Oct-12	0.8	6	
109	1807 to 207	level up & seal coated hot mix level up in bad areas seal coated (2nd shot)	1	Jul-09 Oct-11 July-12	1.4	6	
109	207 to 208	reclaimed primed w/MC-30 & shot seal/coated (2nd shot)	3	Jun-11 Sept-11 July-12	1.2	6	
109	208 to 211	reclaimed & seal coat 0.5 mis (209 - 211) recalimed except for 0.5 mis 209-211 (Jun-11) primed w/MC-30 (Sept-11) seal coated (2nd shot July- 12)	2	Oct-10 Jun-11 Sept-11 July-12	1.1	6	
109	211 to 213	reclaimed primed w/MC-30 & seal coated w/CRS-2	2	Jun-11 Sept-11	1	6	
109	East of Venus to County Line	Reclaimed Primed & shot (1st)	5	Aug-12 Sept-12	0.75	6	

110	213 to Venus gravel	Recalimed asphalt & gravel	Level up & reseal reclaim shot sealed w/ROC	5	2007 Jun-10 Aug-10 Mar-11	1	6
202	102 to 916			3		0.91	7
203	2258 to 106 Gravel			2		1.75	6
204	1-35 to 107A		Level up & seal coated	2	Aug-09	0.8	6
204	106 to 107		reclaimed & seal coated	2	Jul-09	1.4	6
204	2258 to 106			4		1.5	6
204	107 to 107A		level up & seal coated	2	Aug-09	1.2	6
204	105 to 2258		reclaimed/seal coated soft spots approx 1000'	2	Oct-10	1.5	7
204	916 to 105			2		1	7
204	102 to 101		reclaimed soft spots (500') seal coated (500') Reclaiming Primed & shot (1st)	4	Aug-10 Oct-10 May-12 Aug-12	1.2	7
204	102 to 916			2		1.1	7
205	916 to Cemetery			2		0.25	7
205	105B to 2258			2		1	7
205	916 to 105B		Reclaimed 1584' Chip seal 1584'	3	Nov-11 May-12	1.6	7
206	106A to 107		Re-sealed	2	Sep-08	1	6
206	105A to 106A		Re-sealed Reclaimed 1528' Seal coated 1528'	3	Sep-08 Nov-11 Aug-12	1	6
206	2258 to 105A		Re-sealed Reclaimed 1000' Seal coated 1000'	3	Sept-08 Nov-11 Aug-12	2	6
206	107 to 1807		Seal coated 2 miles	3	Sep-08	4	6
206	104 to 916			3		2	7
206	2258 TO 104			3		2.3	7

207	167 to 109	Level Up	5	2007 Jul-09 Jun-11 Aug-11 July-12	1	6
208	1807 to 107 Gravel	reclaimed 9/10th mile from CR 109 north (Jun-11) primed w/MC-30 & shot w/CRS-2 (Aug-11) 2nd shot w/CRS-2 (July-12)	2		1.6	6
208	109 to 1807	Shot & Resealed	2	2007	1.5	6
209	Hwy 67 / CR 109	1.4 ml shot & resealed north of CR 109 bladed .7 mls. North of CR 109 (Oct 10) reclaimed .7 mls North of CR 109 (Jun 11) primed w/MC-30 & shot w/CRS-2 .7 mls North of CR 109 (Sept-11)	2	2007 Oct-10 Jun-11 Sept-11	2	6
210	107 to end	Shot & Resealed	2	2007	0.28	6
210	108 to 107	Shot & resealed	2	2007	0.7	6
210	1807 to 108	Shot & Resealed	2	2007	0.7	6
211	109 to 1807	Seal Coat Reclaimed (May-12) Primed w/MC-30 & sealcoated (Aug-12)	2	2007 May-12 Aug-12	1.3	6

212	108 to 213	Reclaimed primed w/MC 30 & seal coated w/GRS-2 1 ml. west from 213 (Sept 11) primed w/MC 30 & seal coated from CR 108 south 1.5 mls (Sept. 11) Seal coated 0.6 ml. west from CR 213 2nd shot (June-12)	5	July-11 Sept-11 June-12	3	8
213	2258 to 108	Shot & Resealed Reclaimed 2904' south of CR 108 (May-12) Reclaimed 1056' south of CR 212 (May-12) Seal coated 2904' south of CR 108 1st shot (June-12) Seal coated 1056' south of CR 212 1st shot (June-12)	3	Feb-11 May-12 June-12	1.75	6
213	108 to 1807	Reclaimed & mixed in P2 stabilizer seal coated (1st shot)	3	May-12 June-12	1	6
213	109 to 1807	seal coat	2	Oct-08	1.5	6
213	109 to 67	reclaimed & seal coat	3	Sep-08	1.5	6
301	408 to 408A		3		1	5
301	408A to Hill CL 418		3		0.75	5
301	Grandview to 408	reclaimed Apr-09 seal coated (9 tnths ml) May-09	2	Apr-09 May 09	1.25	5
302	916 to Hwy. 171	level up/reseal 2007, reclaim 1.5 mls Feb-09, sealcoat April-09, reseal Jun-09	2	2007, Feb 09, April-09, Jun-09	2.4	5
303	Hwy 4 to Dead End		2		0.3	5

403	916 to Grandview City Limits - Gravel	reclaim added	2	2008 Jan-11	1.3	5
405	2415 to 411	reclaimed seal coated 2nd shot	5	June-11 Aug-11 Sept-11	1.5	2
405	411 to Dead End		5		1	2
406	305 to 308		3		1.3	3
406	311 to 308		3		0.8	3
406	FM 4 to 305		3		1.25	5
408	301 to Hill Ln - Gravel road (2744.54 ft)		0		0.6	5
409	916 to FM 4		3		2.1	5
410	308 TO 313A		2		1.5	3
411	405 to 316		3		0.8	2
414	HWY 67 to 317		2		0.4	2
414	3136 to Matthew		3		0.7	8
414	Matthew to Black Oak		3		0.2	8
414	Black Oak to 317	from CR 317 south 1056', reclaimed, road base added & seal coated 2nd seal coating (05/11/10)	2	Apr-10 May-10	0.9	8
May 2010 - 2010						
415	312 to F.M. 4	seal coated	2		0.75	3
415	312 to 2415	seal coated	3		0.9	3
417	309 to 308		3		0.8	4
417	309 to FM 4		3		0.4	4
418	301 to 916	Shot & Resealed	2	May-08 & Jun-08	1.9	5
419	FM 916 north to dead end		3		0.2	5
420	916 to 304		3		0.7	5
421	305 to 307		3		1.15	4
421	423 to 307		3		0.8	4
421	304 to 305		3		1.35	5
422	423 to 307		3		0.7	4
423	308 to 421		3		1	4

104A	104 to County Line	Level up	3	2007	0.2	7
105A	206 to Dead End	reclaimed seal coated	2	Jul-09 Aug-09	2	6
105B	204 to 205		3		0.6	7
106A	106 to 206		3		0.55	6
107A	204 to Dead end		3		0.5	6
107B	107A to Dead End		3		0.34	6
108B	214 to 157	Reclaimed, hauled out & shot (1st)	3	Oct-12	0.5	6
108C	Alvarado City limits to 1807		3		1	6
108D	1807-1807		3		1	6
201A	105 to I-35	shot/2 & reclaimed	2	Jun-08 & Jul 08	0.5	7
206A	CR206 to Dead End		3		0.1	6
2nd Street	Pearl St. to 3136		3		0.5	2
304A	305 to 401		3		0.7	5
305B	305 to end		3		0.5	3
305C	305 to End - Gravel		3		0.2	5
308A	FM 4 to 308		3		0.5	3
308B	308 to Dead End		3		0.3	4
310A	312 to HWY 171		3		1.1	4
312A	2415 to Dead End		2		0.5	2
312B	312 to Dead End		2		0.5	4
313A	2415 to 311		2		0.8	3
314A	FM 4 to Dead End		3		0.3	2
314B	FM 4 to Dead End		3		0.2	2
316A	Malone, Weeks Rd - Cleburne CL to end		3		0.5	2
316B	426 to Dead End	reclaimed & level up 1584'	2	May-10	0.5	2
316C	414 to Dead End		3		0.5	2
316D	426 to Dead End - Cemetary Road		3		0.5	2
317A	317 to Dead End		2		0.5	2
319B	Hwy 67 to end		3		0.2	8
401B	Main St. to Dead End		2		0.7	2
401B	2415 to Main St.		3		0.4	2
401C	2415 to Dead End (Gravel)		2		0.7	2

805E	805 to 805B		level up & seal coat	2	Aug-09	0.4	1
805F	329			3		0.4	1
810 N	Hwy 67 to 707		resealed	3	Aug-08	2.1	8
810 South	Hwy 67 to FM 3136		from 3136 north 2112', reclaimed, road base added & seal coated Hot mix (05/11/10)	3	Apr-10 May-10	1.1	8
Alvarado Oaks	Pecan Circle to Hwy 67			3		0.5	8
Baker Ln	319 to Hwy 67			3		0.3	8
Baker Ln	Hwy 67 to Pecan Circle			3		0.3	8
Barnes Lane/702A	Keene CL to 702			3		0.6	1
Barry Lane	Off CR 800 by Quail Run			2		1	1
Barton Acres	CR705-Barton Rd			3		0.15	1
Black Oak	414 to End			3		0.4	8
Blair Dr	Off 3136 to End-Concrete rd			2		0.3	3
Bois D Arc	Grandview Cl to 102			3		1	7
Boone St	Cleburne City Limits to Cleburne City Limits			2		0.1	1
Bramblett Rd	Hwy 4 to End			3		0.3	3
Brookhollow	Brookhollow Rd., Doss Rd.			3		0.366	9
Buffalo Acres N.	CR704-Buffero Ln N. Off 3048			3		0.4	1
Buffalo Acres S	CR801-S Buffero Ln			3		0.15	1
Buffalo Creek Estates	off Hopewell Rd-Bazoki Rd/ Steinway Ln/ Chickering Rd & Ct			3		1.13	1
Burleson Oaks Drive	917 to Dead End			3		0.9	1
C Evans	(Private Road)						9
Cedar Oaks Estates	FM 4			3		0.7	4
Chapel Ln	427A to End			5		0.5	4
Circle Dr	319 to end			3		0.3	8
Collins Circle	East of FM 731			3		0.1	9
Collins Rd	south from CR 711-A			3		0.4	9
Copperhead Ln	Hwy 67 to End			3		0.7	8
Courtney Ln.	Off FM 917 (Private)						9
Country Lake Estates	Shaded Trail/Lakeside Dr./Blue Shore Dr./Open Sky Ct./Rosemeade Dr.		Level up	3		0.65	6
Craig Road	CR314 to End			3	2007	0.1	4

Ranch/Road	east off Baker St	City of Joshua				9	Jan-12
Rancho Villa	CR214/108B-Vista Dr/ Casa Ln/ Verde Mesa/ Calle Ln		3		0.81	6	
Ridgecrest	CR803-Royalwood Cir/ Ridgewood Dr/ Regalview Dr/ Range Way Rd/ Meadow Rd/ Sunset Dr/ Summit Dr/ Oakridge Rd/ Valley View Dr/ Trails End		3		3.95	1	
Rolling Acres/ Layline Dr	Rolling Acres/ Layline Dr (0.5 miles)	CITY OF NEENE					
Rolling Oaks	Hwy 171 S-Rolling Oaks Dr/ Cedar Ln		3		1.02	4	
Sanders View	CR801A/701		3		0.49	1	
Scotland Addition	CR427A-Chapel Ln		3		0.32	4	
Shady Ln	Off 805		3		0.3	1	
Shadywood 1 & 2 Sub Division	Big Tree St/Cow Pasture St/Shadywood Dr/Hay Meadow St/Park St/ S.Percifield Trail/Peach Tree St/Orchard St.	Level up & seal coat	2		1.959	8	
Shannon	Crosses Matthew North & South		3	2007.	0.5	8	
Smiling Hills Ct.	805B to End		2		0.3	1	
South 4th	S of Grandview to County Line	Seal Coat	3		0.7	7	
South Brazos	Carmelia Ct (0.1)	CITY OF CLEBURNE	3				
South Brazos	Em 4 to Carmelia Ct (0.5)	CITY OF CLEBURNE	3				
South Chase Ct.	from FM 731 west to Dead End				0.2	9	Jan-12
Southern Oaks	CR423/ Southern Oaks		4		1.1	4	
Sunnydale Subdivision	Brownstone Dr., Alan Dr., Alan Ct., Nicole Dr.				0.149	9	Jan-12
Tall Timber Estates	CR401-Timber Rd/Main St/Tall Rd		3		1.5	2	
Tepar Ln	701 to End		3		0.2	1	
Thomas Acres Estates	Thomas Acres off 705		2		0.7	1	
Timber Oaks off 414	CR316C-Kim/Becca/Glen		3		0.6	2	
Timberview	Off 805		3		0.3	1	
Triple H Estates	109 to Hudson Ct		3		0.82	6	
Triple Creek	CR805 Main Rd (0.2 miles)	CITY OF NEENE					
Ward Lane	RR tracks west to Cross Timber Rd/803		3		0.1	9	Jan-12

Watersidge Circle	CR 310 to Dead End	Reclaimed 1500' Chip seal 1500'	1	Nov-11 May-12	0.3	4	
West. Lakeshore Dr	316 to end		2		0.5	8	
Weatherby Rd	north off CR 711-A		3		0.5	9	Jan-12
Wheatfield	Harvest Dr. to CR107		2		0.4	6	
White Dove	Off 1807		2		0.2	6	
Wilkerson Road	916 to FM 4		3		0.2	5	
Wilson Ln	east off Red Bird Ln. (behind M&M pawn)		3		0.25	9	Jan-12
Windmill Acres	CR805-Barry Ln/ Herb Dr off 801		2		0.64	1	
Windy Hill Ln.	south from Cross Timber Rd. to Mary Lillian Ln.	Private Road					Jan-12
Woodhaven	Twin Creeks to End		3		0.5	1	
Woodhaven Dr	319 to end		2		0.2	8	
Woodland Oaks	CR414-Gary St/Susan St/Tina St/ Lisa St		3		1.5	2	
Woodview	Off 805		3		0.3	1	
Woodview Dr.	3136 to 410A (Park Ln)		3		0.6	8	
Woolard Acres	Hwy 67-Woolard Dr		3		0.31	6	
				TOTAL	328.81		